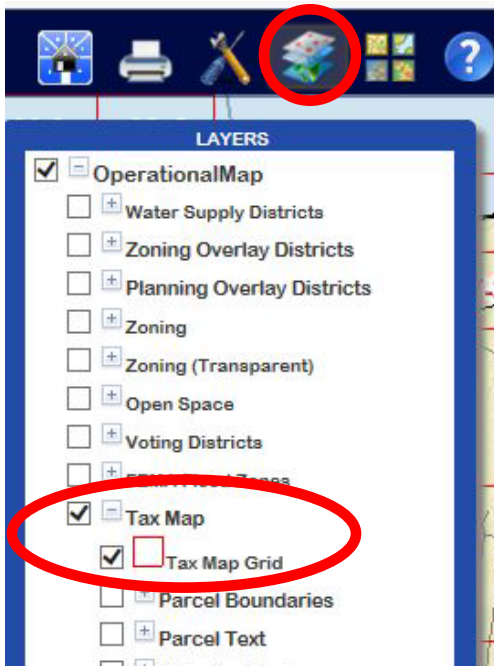


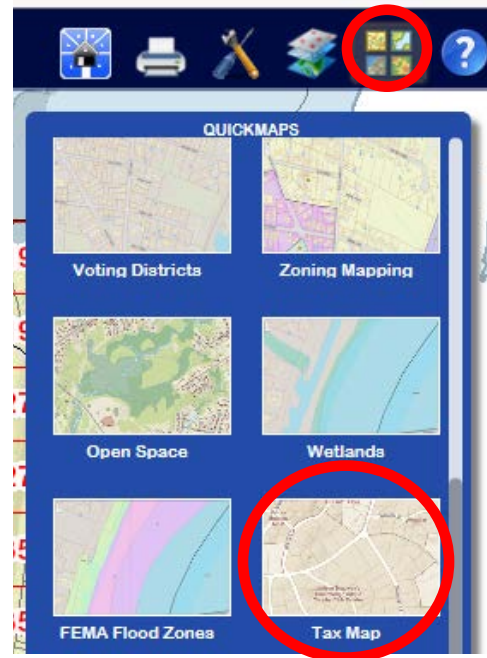
Tax Assessor Plat Maps can now be accessed on the Town's WebGIS site: [gis.southkingstownri.com/webgis](http://gis.southkingstownri.com/webgis)

The maps are linked to the **Tax Map Grid** layer which must first be turned on. This can be done in 2 ways:

### 1. Using the Layer Pulldown List




### 2. Using the Quick Maps Pulldown List (Scroll down to bottom of list)



Once the Tax Map Grid Layer is turned on,

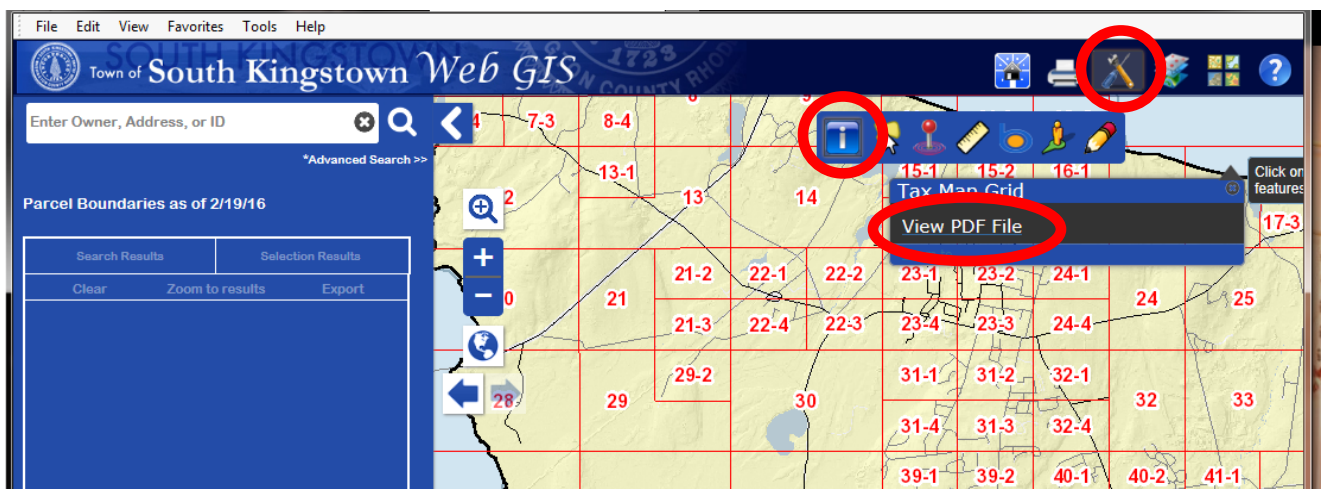
1. Click the Tools Toolbar



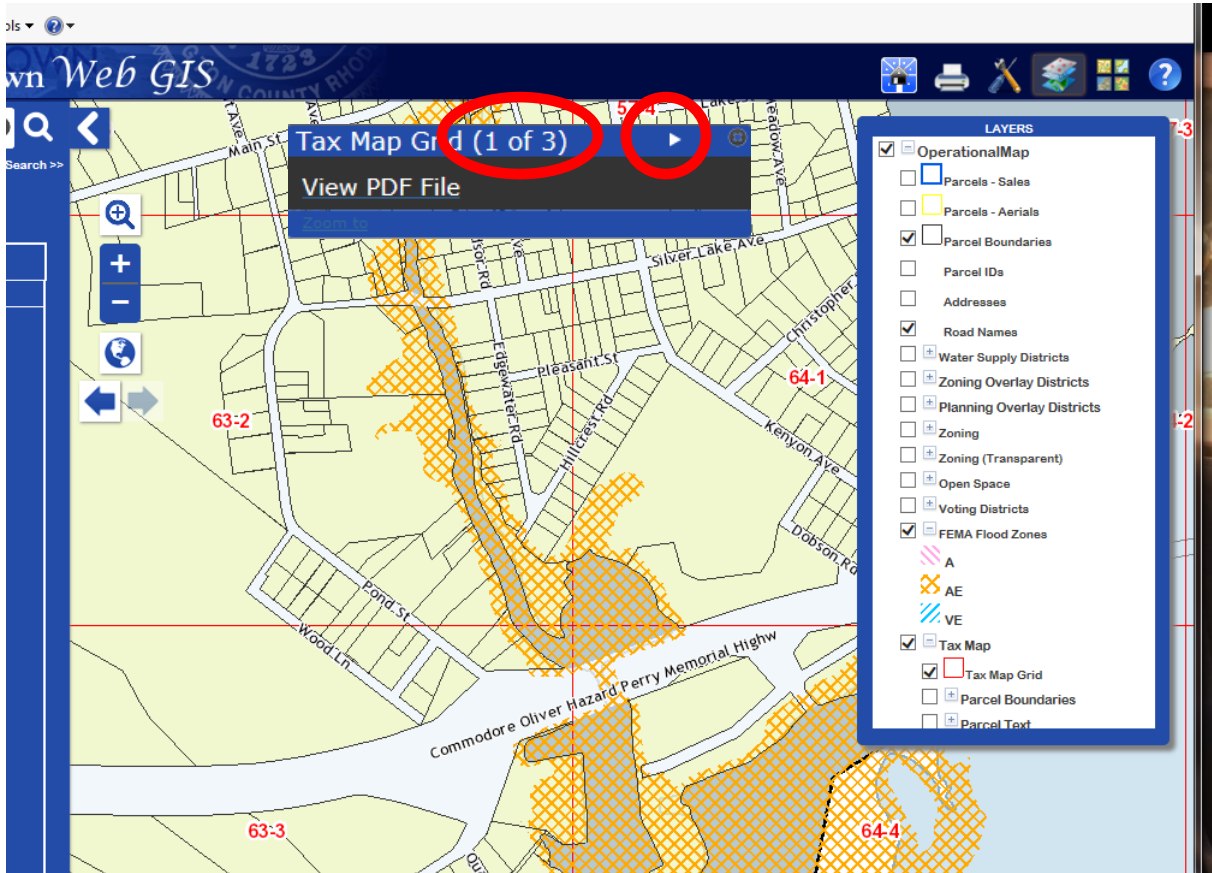
2. Choose the Identify Tool



3. Click anywhere on the map and a box will open up, Click on **View PDF file** and the plat map will open (Adobe Reader software required).



The identify tool locates information regarding any layer that is turned on. If the tool finds more than one record, all records will be listed as signified by the text in the corner of the box. In this instance, parcels, FEMA Flood Zones and tax map grid are turned on so the identify tool found 3 records. Usually the tax map grid is the first record found, if not click on the **arrow** to scroll through the choices until tax map grid is listed.



**Please contact Carol Baker, South Kingstown GIS Administrator,**

**at 401 789-9331 x 1249 or [cbaker@southkingstownri.com](mailto:cbaker@southkingstownri.com)**

**if you have questions or need assistance.**